

Secretaria de Meio Ambiente e Desenvolvimento Sustentável - SEMAD

Centro de Informações Meteorológicas e Hidrológicas do Estado de Goiás - CIMEHGO

Sala de Situação de Monitoramento de Riscos e Desastres Naturais

Visite: <https://www.meioambiente.go.gov.br/cimehgo> ou <https://www.cimehgo.meioambiente.go.gov.br/>

 [@cimehgo.semad](https://www.instagram.com/cimehgo.semad)

Boletim nº: 0100

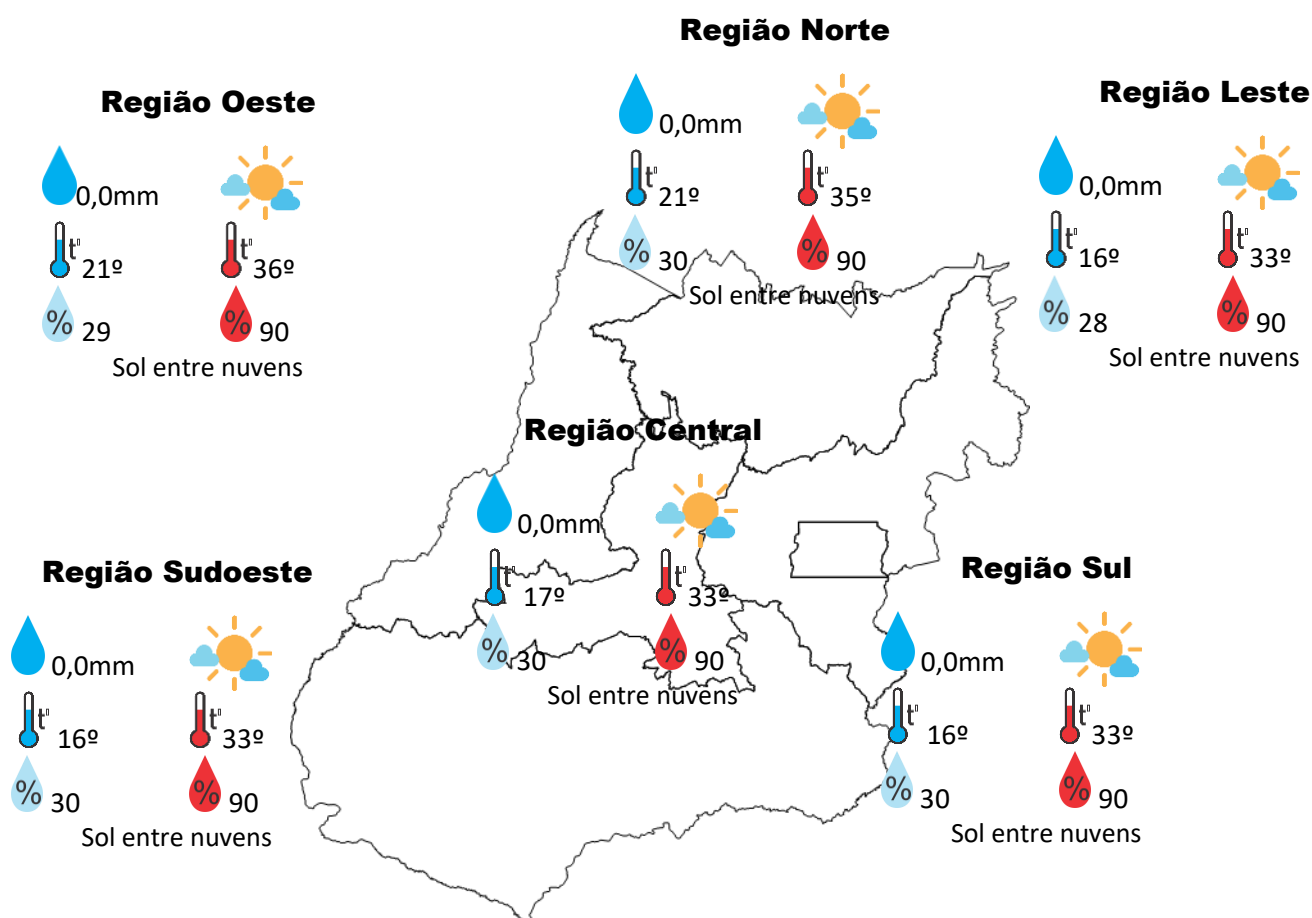
Elaborado na data: 27/04/2022

Previsão para data: 28/04/2022

Informações do Tempo para o Estado

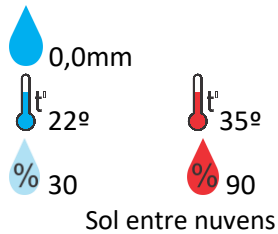
Quinta-feira de sol entre nuvens, com temperaturas máximas elevadas e umidade relativa do ar em declínio no período da tarde.

Capital: com sol entre nuvens, temperatura máxima podendo chegar aos 32°C e umidade relativa do ar variando entre 30% a 90%, o nascer do sol será às 06:28hs e o pôr do sol às 18:00hs.

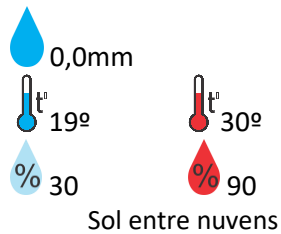


Previsão para alguns municípios:

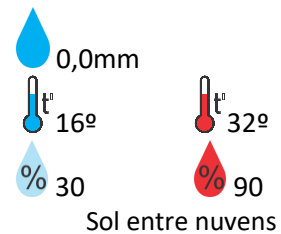
Porangatu



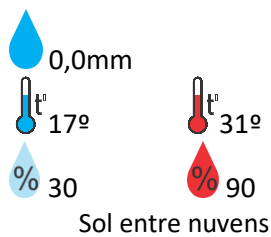
Catalão



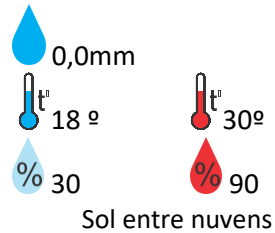
Jataí



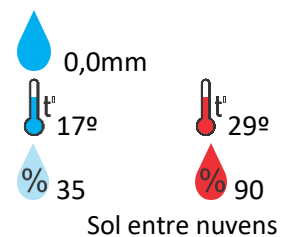
Rio Verde



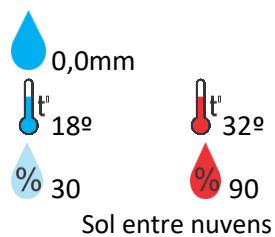
Luziânia



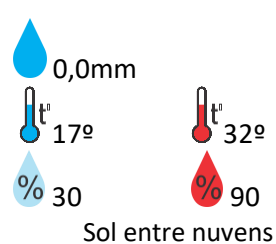
Anápolis



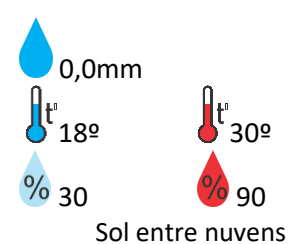
Goiânia



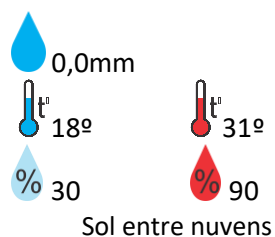
Itumbiara



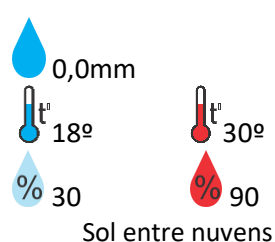
Ouvidor



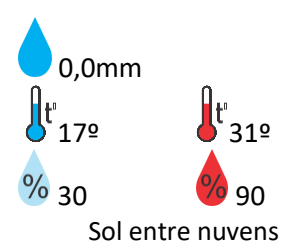
Goiandira



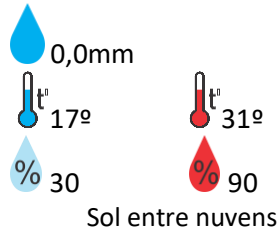
Três Ranchos



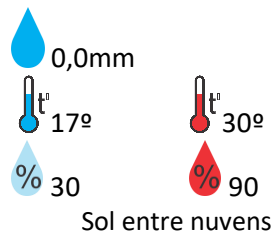
Cumari



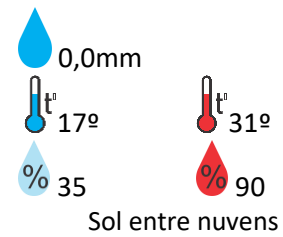
Anhanguera



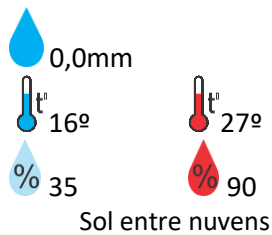
Ipameri



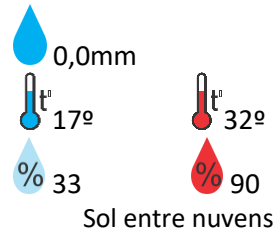
Nova Aurora



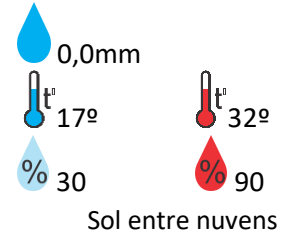
Cristalina



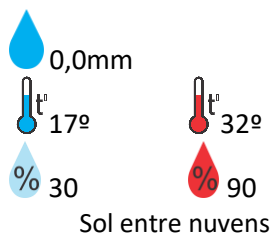
Santa Helena



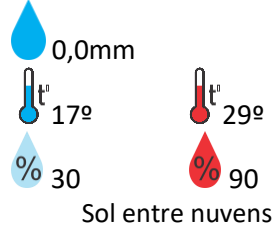
Ceres



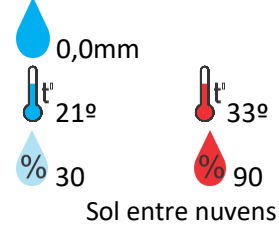
Goiatuba



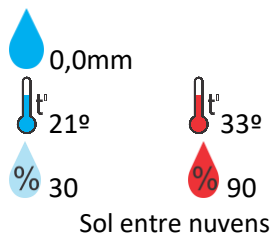
Davinópolis



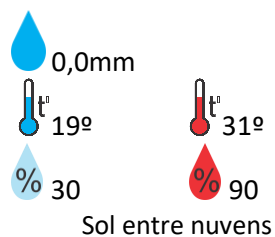
Rubiataba



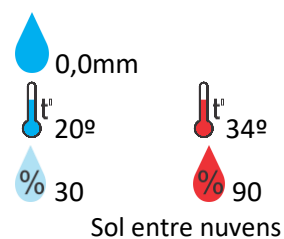
Flores de Goiás



Anicuns



Cidade de Goiás



OBS: As informações contidas nesse boletim do tempo levam em consideração dados das variáveis meteorológicas previstas por modelos meteorológicos e análise de imagens de satélite do dia 27/04/2022 às 07:00 horas.